

HUNGARIAN AND SLOVAK



MIDDLE DISTANCE AND RELAY OPEN CHAMPIONSHIPS IN ORIENTEERING



2016



and

BBO Cup 2016

25. - 26.6.2016

Bulletin

- Organizers:** Slovenský zväz orientačných športov, Junácka 6, Bratislava
- Technical support:** Tipo TKE, Pozsonyi út 52., 1133 Budapest, Hungary
ŠK Hadveo, Banská Bystrica, Slovakia
- Sponsors:** [Stratis Vezetői és Informatikai Tanácsadó Kft.](#)
[twd SK s.r.o.](#)
- Officials:** Presidents: Zoltán Mihácsi / Igor Patráš
Vice presidents: Tamás Tóth / Andrej Patráš
Secretaries: Miklós Bogdány / Joxeba Agirre
- Course setter:** Štefan Šurgan
- Controllers:** Martin Václavík, Gábor Kovács
- Event centre (EC):** Ortúty Malachov, Banská Bystrica, Slovakia (48.717°N, 19.028°E)

How to reach EC:

From the village Malachov, by the asphalt road upwards the valley. Road will be marked!

<https://www.google.sk/maps/dir/48.7136908,19.0302726/48.7098011,19.089147/@48.7094403,19.0367609,3696m/data=!3m1!1e3!4m2!4m1!3e0?hl=sk>

Traffic will be regulated in the last 1500m of the road. Saturday, one way traffic to the EC until 14:00, after 14:00 one way traffic from the EC. Sunday, one way traffic to the EC until 11:00, after 11:00 one way traffic from the EC.

In the EC will be tents, toilets, washing facilities for competitors.

Parking places are limited, so we ask all competitors to maximize the amount of people in each car! Unfortunately, some cars are going to be parked without opportunity to leave sooner than car before or behind him. Drivers, please leave your phone numbers under the windshield wipers. We recommend your arrival from 8:00 until 10:00 (Saturday) and from 7:30-9:00 (Sunday)

Registration:

Friday 24.06. from 18:00 until 21:00

SOU Spojené, Kremnička 10, BB

48°41'60" N, 19° 7'37" E

Saturday 25.06. from 9:00 until 11:00

Event Centrum, Ortúty, Malachov

48.717°N, 19.028°E

Changes will be possible only on Friday's registration !

Names of competitors which will run relay must be delivered until 17:00 25.6. (Saturday). Please fill the sheet in the end of this bulletin. We recommend you to do it after the Saturday's prize giving.

Program:

- | | |
|-----------|--|
| 25.6.2016 | Hungarian and Slovak middle distance championships |
| 26.6.2016 | Hungarian and Slovak relay championships |

Categories:

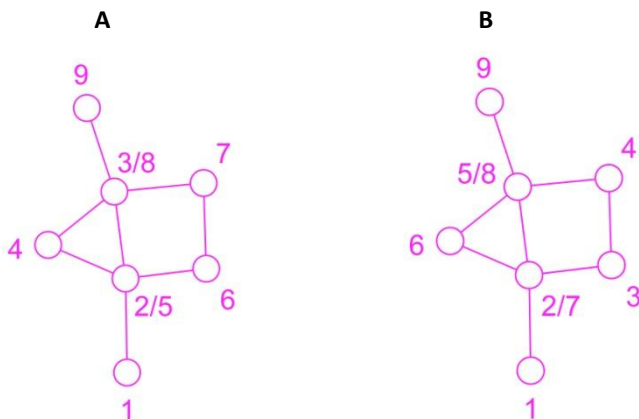
Middle

Indication during the competition	Hungarian championships	Slovak championships	Indication during the competition	Hungarian championships	Slovak championships
M14E	F14E	M-14E	W14E	N14E	W-14E
M16E	F16E	M-16E	W16E	N16E	W-16E
M18E	F18E	M-18E	W18E	N18E	W-18E
M20E	F20E	M-20E	W20E	N20E	W-20E
M21E	F21E	M21-E	W21E	N21E	W21-E
M35A	F35A	M35-A	W35A	N35A	W35-A
M40A	F40A	M40-A	W40A	N40A	W40-A
M45A	F45A	M45-A	W45A	N45A	W45-A
M50A	F50A	M50-A	W50A	N50A	W50-A
M55A	F55A	M55-A	W55A	N55A	W55-A
M60A	F60A	M60-A	W60A	N60A	W60-A
M65A	F65A	M65-A	W65A	N65A	W65-A
M70A	F70A	M70-A	W70A	N70A	
M75A	F75A		Open	Nyílt-K	Open
M80A	F80A		K3	Nyílt-T	K3
M10D	F10D	M-10D	W10D	N10D	W-10D
M10DK	F10DK	M-10DK	W10DK	N10DK	W-10DK
M12C	F12C	M-12C	W12C	N12C	W-12C

Categories W20,W21 will run the same course. Categories M20,M21 will run the same course.

Important: Because of the high amount of competitors in categories M20-21, those categories will have a "butterfly" in their courses. So, runners in odd minutes wont have the same course as runners in even minutes.

Samples of the butterfly for M20-21:



Categories M-10DK and W-10DK may start whenever after the end of the finish quarantine until cca 15:00 (from Start2)

Categories M-10 and W-10 have free start from 12:00 until 15:00.

Categories M14-21 and W14-21 will start using Red group system.

Relay

Indication during the competition	Hungarian championships	Slovak championships	Indication during the competition	Hungarian championships	Slovak championships
M14-SK		M-14	W14-SK		W-14
M14-HU	F14A		W14-HU	N14A	
M16	F16A		W16	N16A	
M18	F18A	M-18	W18	N18A	W-18
M20	F20A		W20	N20A	
M19/M21	F21A	M19-	W19/W21	N21A	W19-
M35/M105	F105A	M35-	W35/W105	N105A	W35-
M125	F125A		W125	N125A	
M45		M45-	W45		W45-
M145	F145A		W145	N145A	
M55/M165	F165A	M55-	W55/W165	N165A	W55-
M185	F185A		Open	Nyílt-K	Open
M205	F205A		K3	Nyílt-T	K3

Categories M14-SK, M14-HU, W14-SK, W14-HU have the same course, with the difference. Slovak relay have 2 runners, Hungarian relay have 3 runners. In each category, every leg will have the same length.

Start:

Middle:	12:00	limit: 90 minutes
Relay:	9:00	limit 90 minutes/leg
	9:00	M18, M20, M19/M21; M35/M105, M125, W19/W21
	9:05	M16, M45, M145, W16, W18, W20, W35/W105
	9:10	M14-SK, M14-HU, W14-SK, W14-HU
	9:15	M55/M165, M185, M205, W125, W45, W145, W55/W165
	9:20	Open, K3

Distances to start:


Middle:

Start 1	EP- Start1: 1100 m, 50 m of climbing, blue marks
Start 2	EP- Start2: 300 m, 25 m of climbing, blue marks

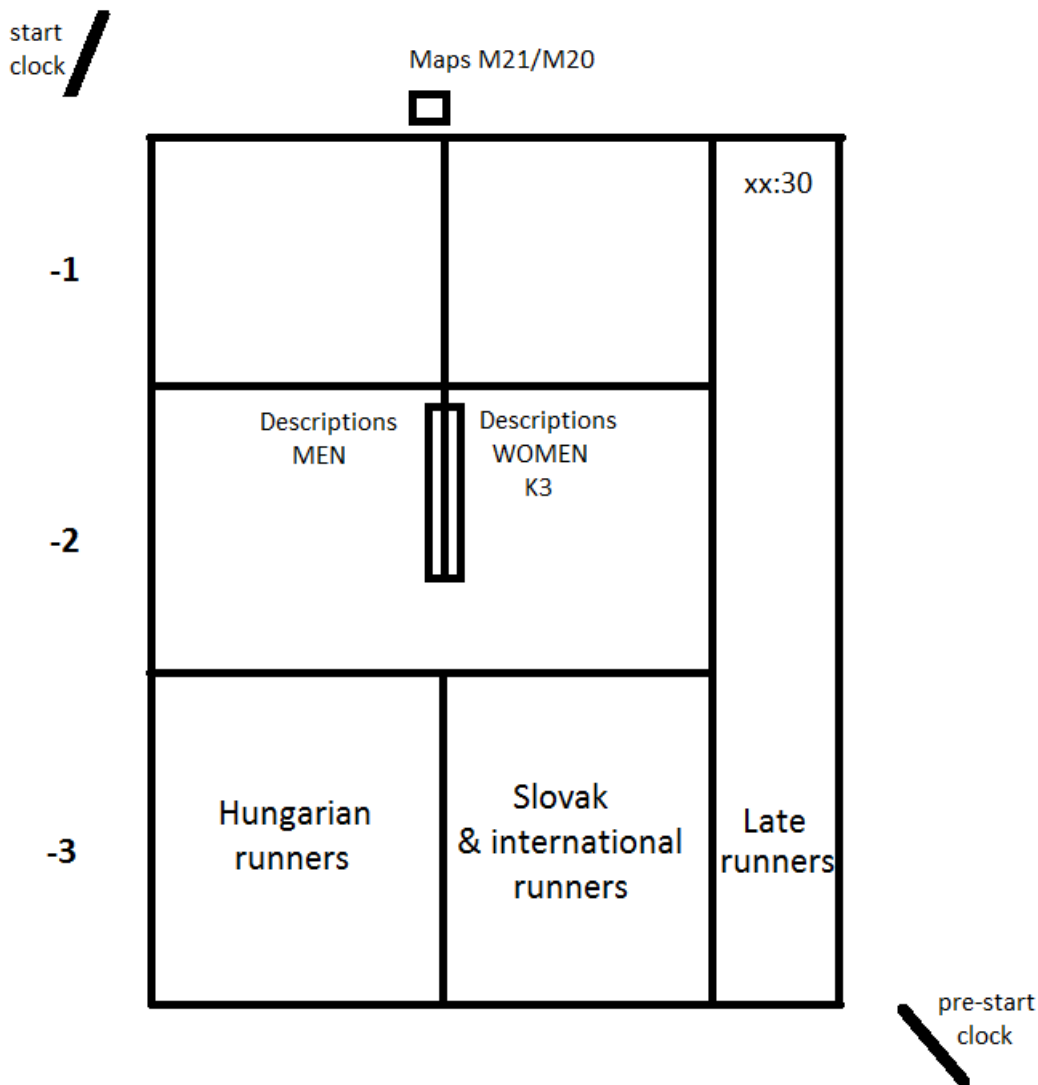
Start 2 is for categories: W65, W70, M75, M80, W10D, W10DK, W12C, M10D, M10DK, M12C a Open.
For other categories is Start 1

Entering the start cordon 3 minutes before the start time. Hungarian runners and Slovak runners (+ those of other countries) enter into different (parallel) cordons. Extra symbols may be taken in the cordon. The maps may be taken after the start beep. M20 and M21 run combination courses thus every runner should take the map with his start number. The category name in extra symbols is M20E1/M21E1 for odd and M20E2/M21E2 for even start numbers.

Layout of star 1:



- ▣
 - ▣ Maps
 - ▣
 - MEN
 - ▣
 - ▣
 - ▣
- ▣
 - ▣ Maps
 - ▣
 - ▣ WOMEN
 - ▣ K3
 - ▣



The clothes left at the Start will be transported to EC, without any responsibility.
Warning! The late runners may start **in the 30th second** of the next minute.

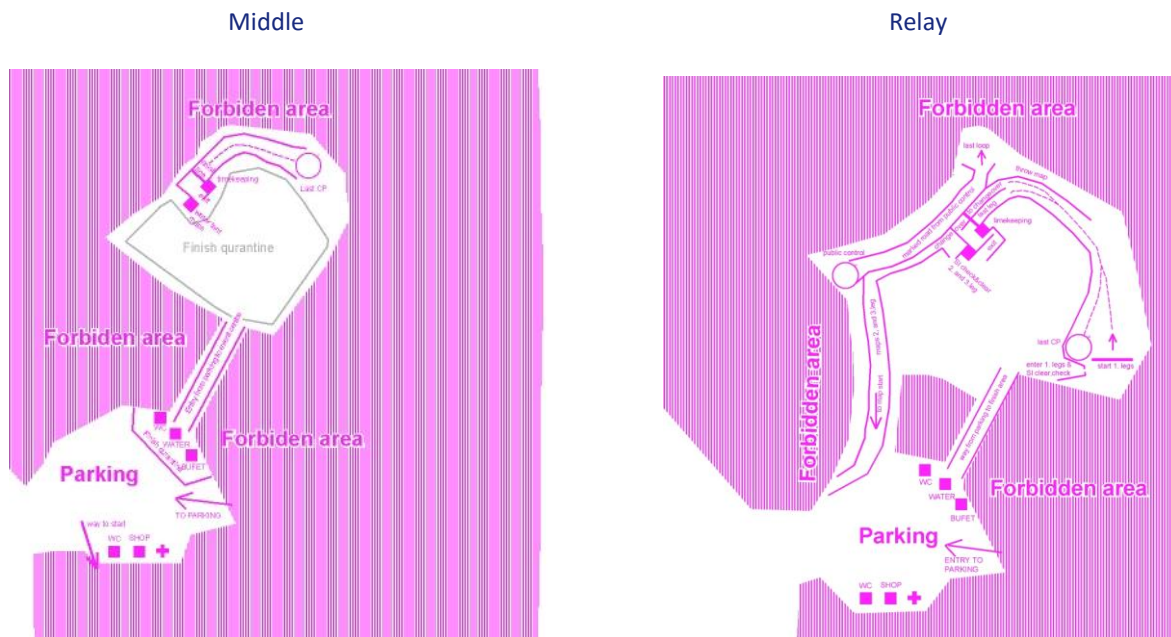
Štart štafiet je v CP.

Relay handover:

Runner who is running to the finish has to throw out his map on the marked place before finish. Then he continues by the right corridor to the finish. On the finish line he punches the SI unit and then he passes the relay to other leg. Runner on the last leg also has to throw out his map, then he continues to the finish by the left corridor. In case of a tight finish, referee will say who crossed the finish line first.

Illustration of the relay handover will be at 8:45.

Finish area:



Public control (relay):

Placed near the Finish and may be approached without crossing the cordon. It's every team's responsibility to watch their runners. The distance from the public control till the Finish is 500-1300m, the time needed is 4-10 minutes for winners in different categories.

Quarantine: At the Middle distance championships (Saturday) there will be both Finish and Start quarantine.

Finish quarantine from 12:00 till 14:00 at the Finish and Event Center area (see the drawing). The runners must leave the Finish quarantine area until 12:00 while they may use the parking place for rest. Those trainers and other non-runner persons who had not left the Finish quarantine until 12:00, must not leave it until 14:00. There are tents for changing the clothes, toilets, washing facilities and buffet in the Finish quarantine. It is strongly recommended to build up your own tents and/or canopies before 12:00.

Start quarantine is 1000 m, 50 m climbing from the EC. The Start quarantine must be entered until 14:00 and must not be left until the last start. Entering into the Start quarantine will be checked by „Control” SI-box. If anybody has not checked until 14:00 he/she will be disqualified. Arriving after 14:00 must not start at all. There are toilets and water for refreshment.

Start nubers: Must be weared both days. Please bring your own safety pins.

Terrain: Difficult mountain terrain with elevations between 700 and 900 m. The terrain is characterised by technically challenging morphology as a result of mining activity and post-mining landslides. Ideal for middle distance race, with a lot of terrain details, rocky areas and swamps. Relatively simpler parts of the terrain require different orienteering and allow higher running speed.

Forbidden area:


The terrain shown on the map (http://admin.mtfsz.hu/fajl/get/fajl_id/13035/tipus/download) from 7th May2016 up to the days of competitions.

A part of the competition area is shown here: <http://www.orienteering.sk/maps-new/jpg-gif/1224.jpg>

Older map: <http://www.orienteering.sk/maps-new/jpg-gif/1224.jpg>

Mapy: 1:10 000/5m for categories MW 14-21
1:7 500/5m, for categories MW-35 and older + non championship courses
Map maker: Robert Miček
Maps are going to be printed on the waterproof paper.

Special map symbols:

It will be used this symbol  for dangerous areas. (in those areas are fallen trees and steep slopes)

- x smerové tabule, malé ruiny, malé prístrešky, zvyšky stĺpov elektrického vedenia, malé krmidlá pre zver
tábla, kis rom, esőbeálló, távvezeték oszlop, sózó
- o vodný príklop-kanál · betongyűrű
- x vývrat · gyökér
- o výrazný strom · jellegfa
- x plošina · szénégető
- x hydrovrt · kút
- o studnička, vyvieračka · forrás, kút

Collection of maps:

Both days until the last start. They may be taken after the last start.

Punching:

The SPORTident electronic punching system will be used. E-cards can be rented on the spot.

Rental fee: 1 €/day (with 30 € deposit).

If you are intending to use your own e-card, please specify your SI card number with your entry.

Refreshment:

At the Finish.

Transport:

Organizers don't provide any transport.

Results:

On-line results are projected to a large screen and may be followed by a free of charge local Wi-Fi (for devices with web-browser). No need for mobile Internet.

SSID: result (no password needed).

Please write in the browser <http://result.hu>

Now you are on the competition's simplified website. Click to on-line results, choose the category and the refreshment (updating) frequency (30 second, 1, 2, or 5 minutes). If you need, organizers will help you.

Prizegiving ceremony:

Middle distance championships: 16:00, 25th June (Saturday)

Relay championships: 14:00, 26th June (Sunday)

We aim to take them earlier if possible.

Slovak-Hungarian Senior (Veteran) Meeting:

1st round of this year meeting is at the Middle distance championships. The 2nd round will be held at the Slovak Karst Cup, 21-24 July. <http://web.tuke.sk/obeh/karst/index.php?lang=EN>

Internet information:

Slovak and English: www.bbocup.com

Hungarian: <http://tipotke.hu/2016-2/kozeptavu-es-valto-ob/>

Other:

No dogs on the competition area, on leash at EC.

Kid's courses both days.

Car drivers! Be aware of runners crossing the road!

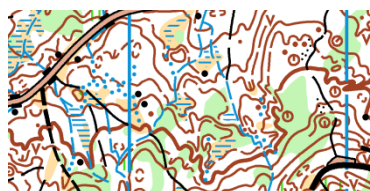
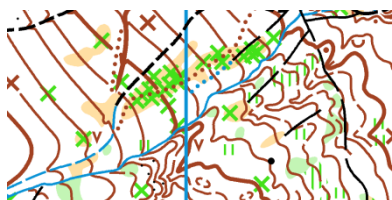
Any commercial activity should be agreed with the organizers.

Save the clean forest.

Pictures shot may be published in the OL press (paper based and electronic) including Internet.

All competitors participate on their own risk !

Map samples:



Sponsors



Sheet for relay

Name	Category	Start numb. (will be filled in by the organizers)
-------------	-----------------	---

Leg	Name	SI chip numb.
1.		
2.		
3.		

Sheet for relay

Name	Category	Start numb. (will be filled in by the organizers)
-------------	-----------------	---

Leg	Name	SI chip numb.
1.		
2.		
3.		

Sheet for relay

Name	Category	Start numb. (will be filled in by the organizers)
-------------	-----------------	---

Leg	Name	SI chip numb.
------------	-------------	----------------------

1.		
2.		
3.		